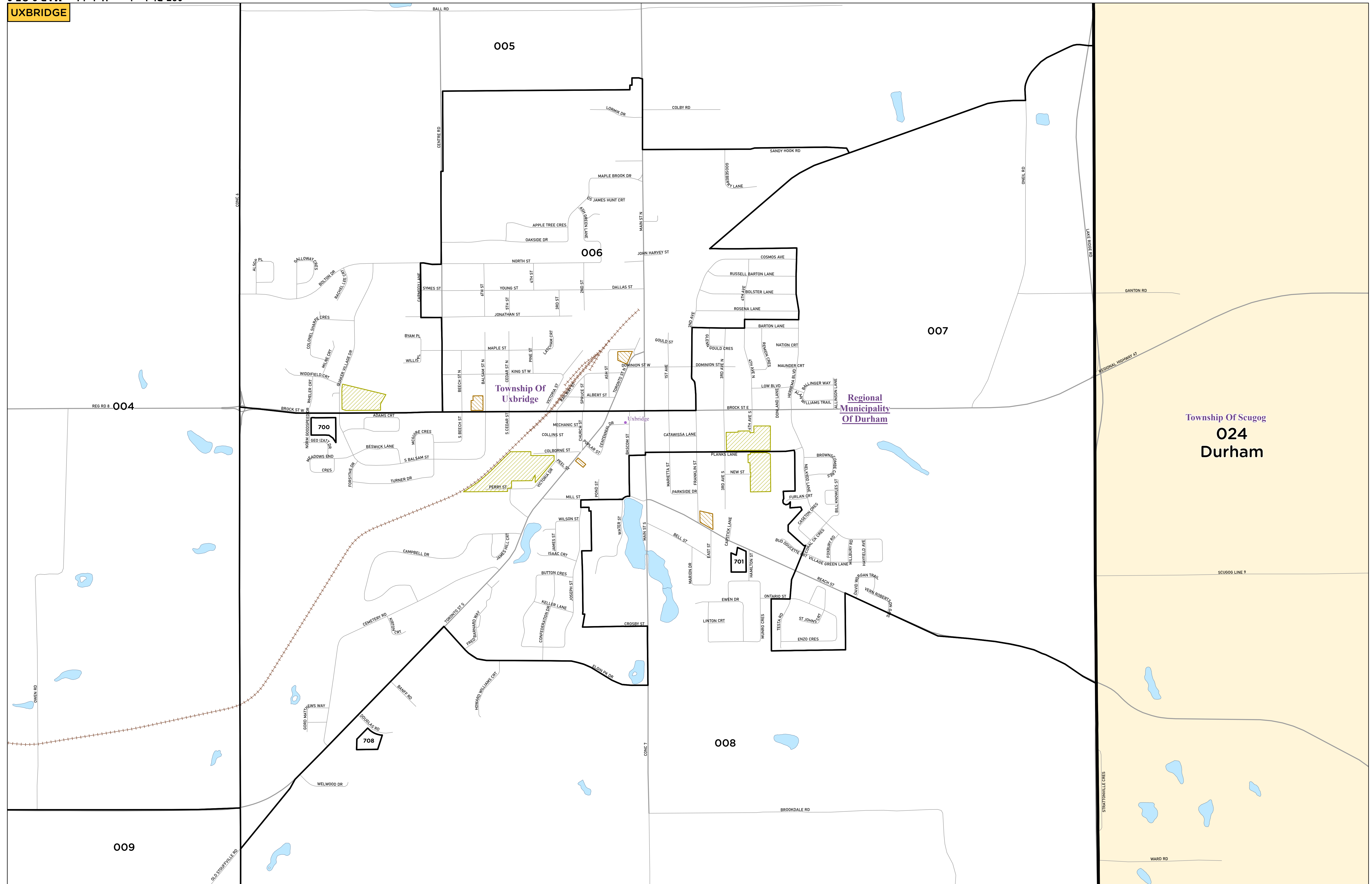
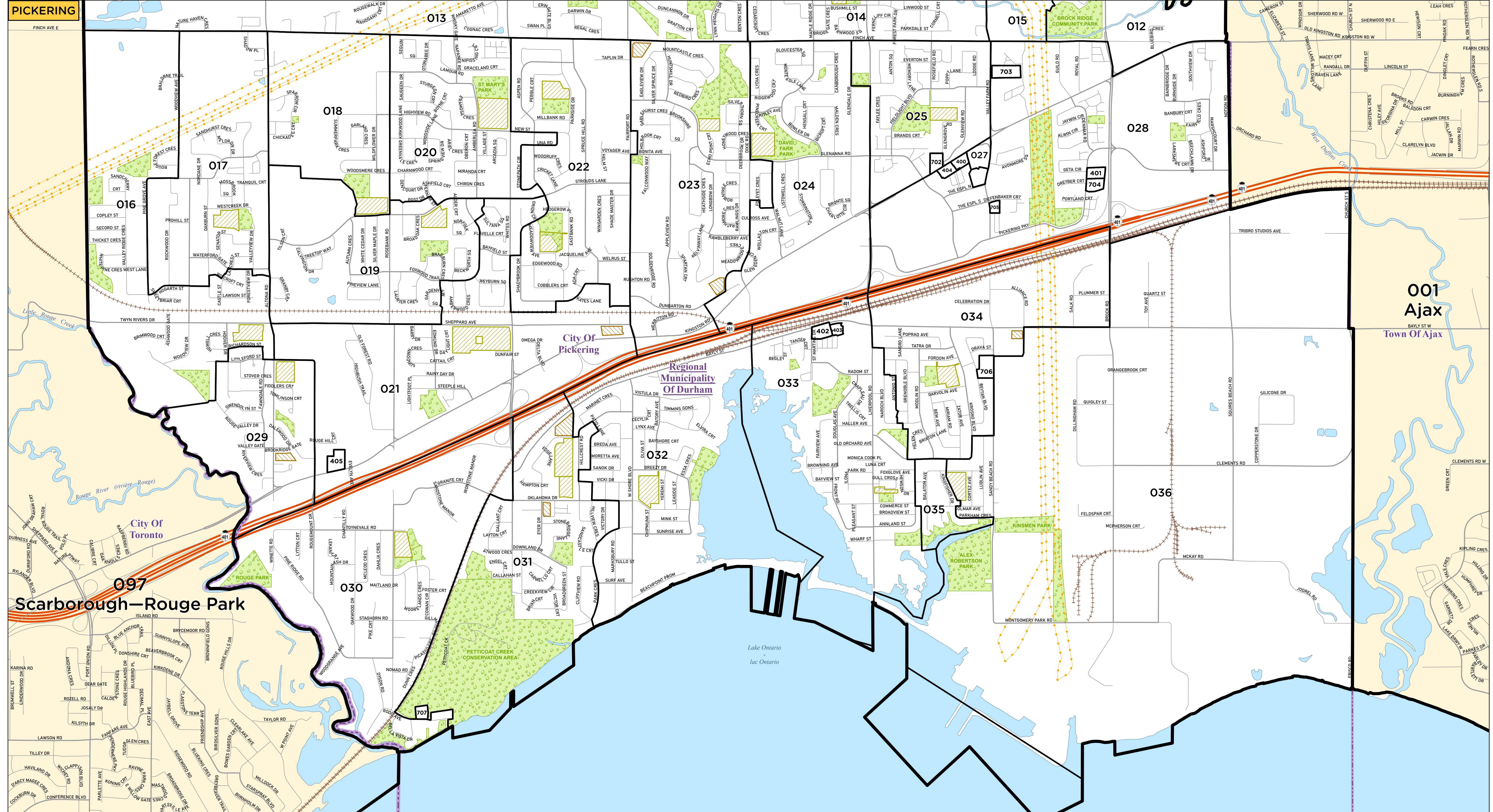


UXBRIDGE




Township Of Scugog
024
Durham

PICKERING



001
Ajax
BAYLY ST W
Wyn Of Ajax

097
Scarborough—Rouge Park

<h3><u>Elections Ontario Boundaries</u></h3>  <p>Electoral District</p> <p>Polling Division</p> <h3><u>Communities & Municipalities</u></h3> <ul style="list-style-type: none"> Community Upper Tier & District Lower & Single Tier First Nation Community 	<h3><u>Transportation & Infrastructure</u></h3> <ul style="list-style-type: none"> Divided Highway Provincial Highway Major Road Local Road Railway Transmission Line <h3><u>Cultural Features</u></h3> <ul style="list-style-type: none"> School Place of Worship Park
--	---

087 Pickering—Uxbridge Map 2

A map of the Greater Toronto Area showing the locations of the 14 municipalities that comprise the Region of York. The map includes labels for various municipalities such as Barrie-Innisfil, York-Simcoe, Haliburton-Kawartha Lakes-Brock, Durham, Simcoe Grey, King-Vaughan, South York, North York, and others, along with Lake Ontario.