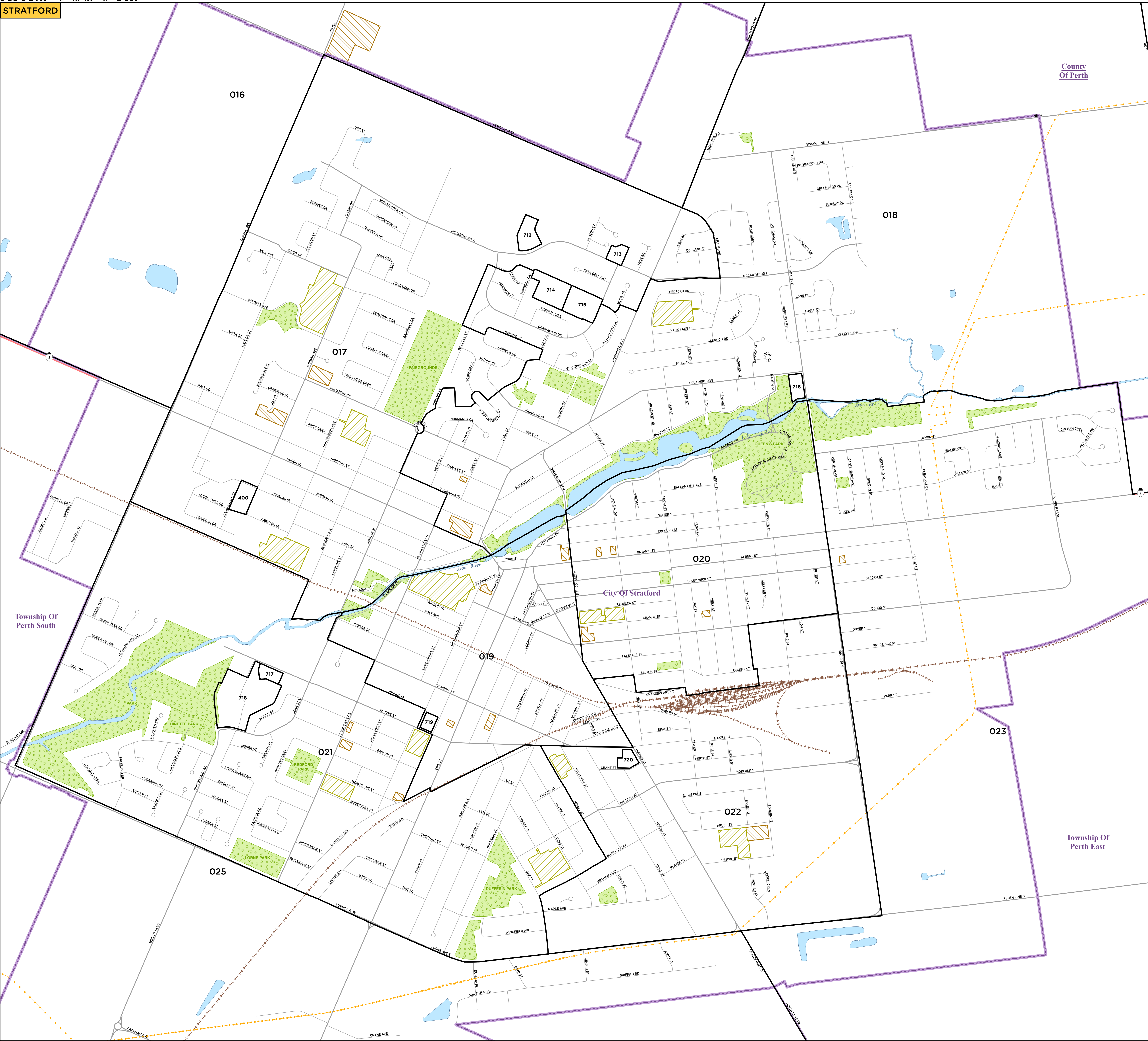
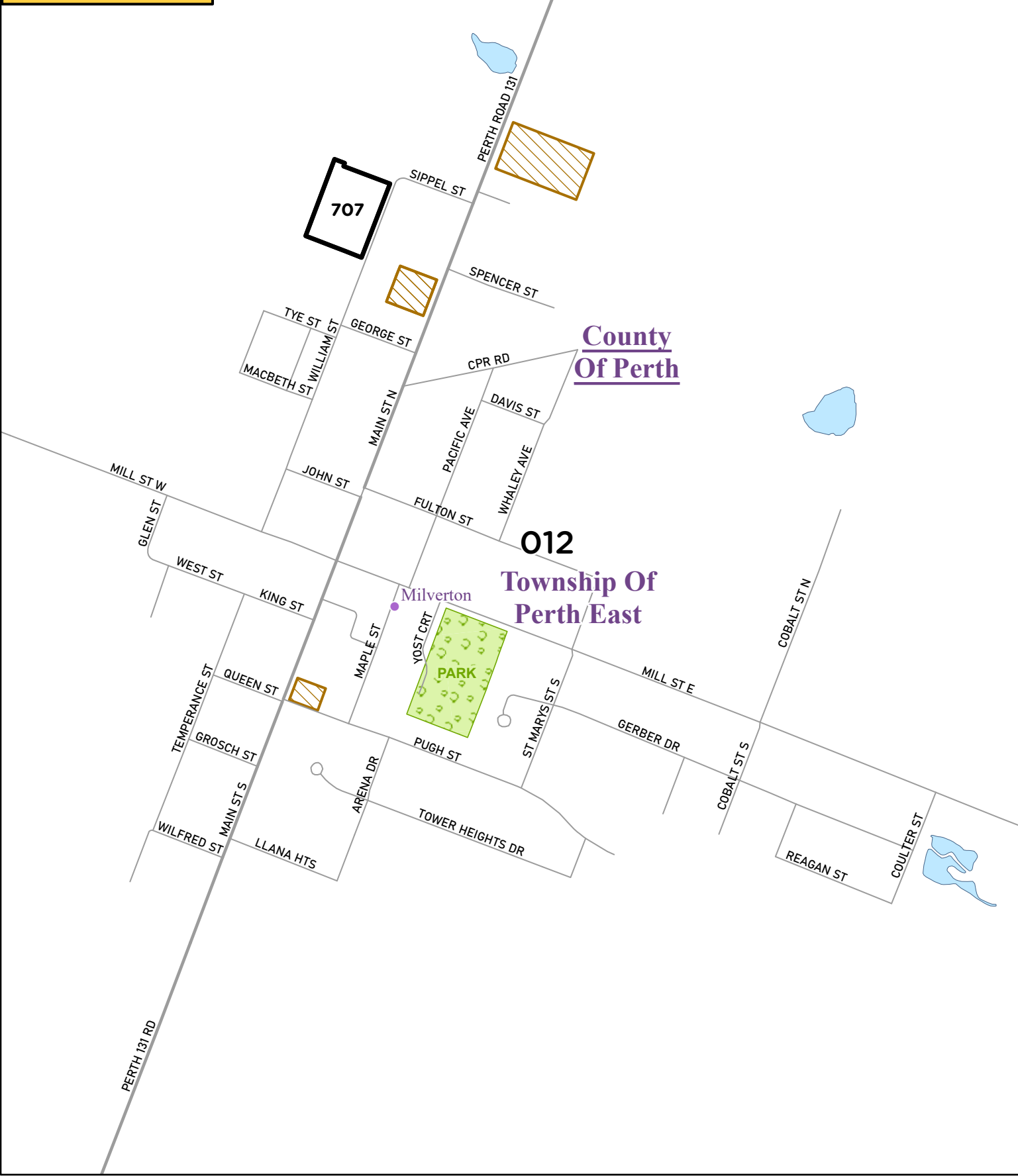


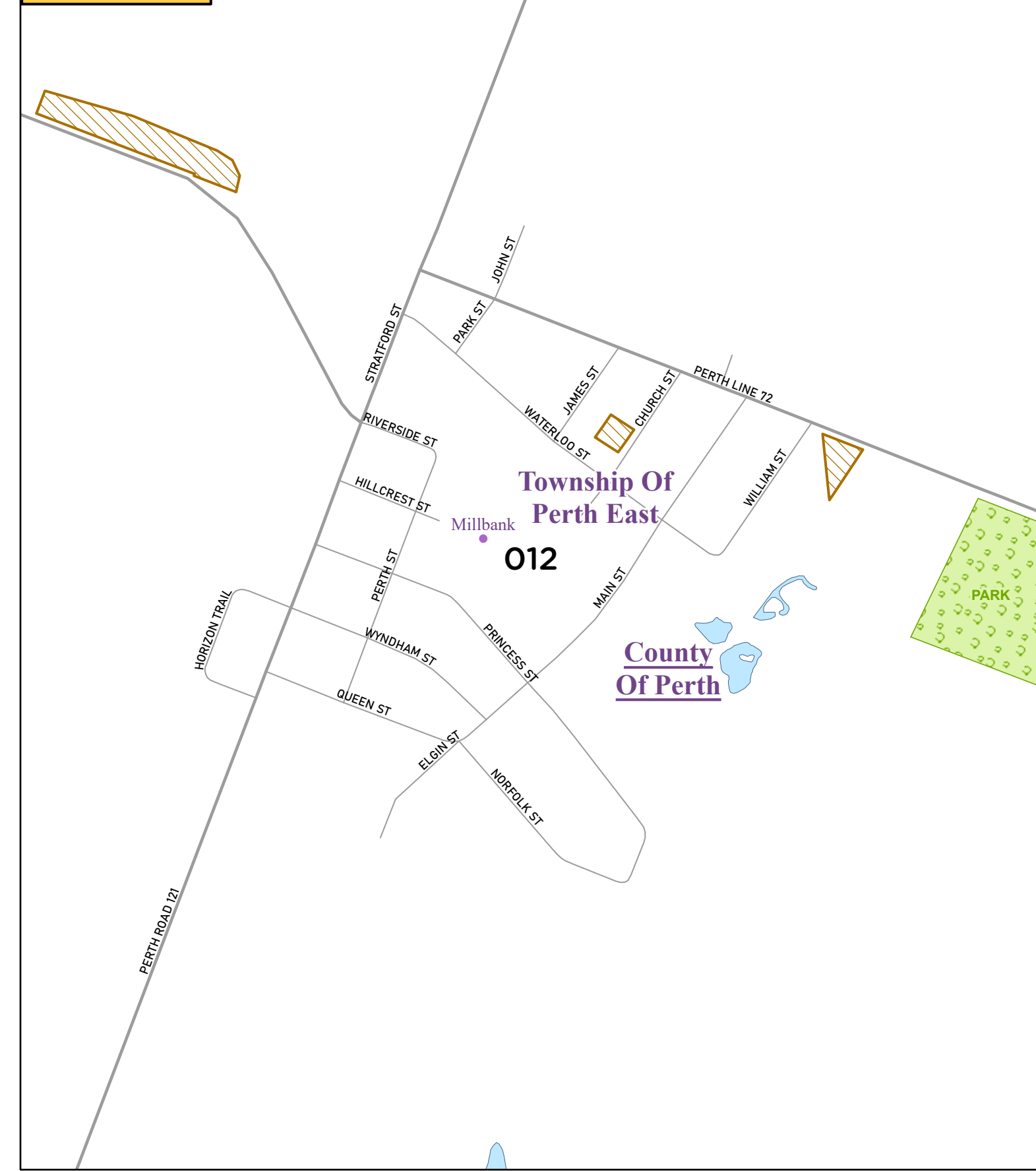
STRATFORD



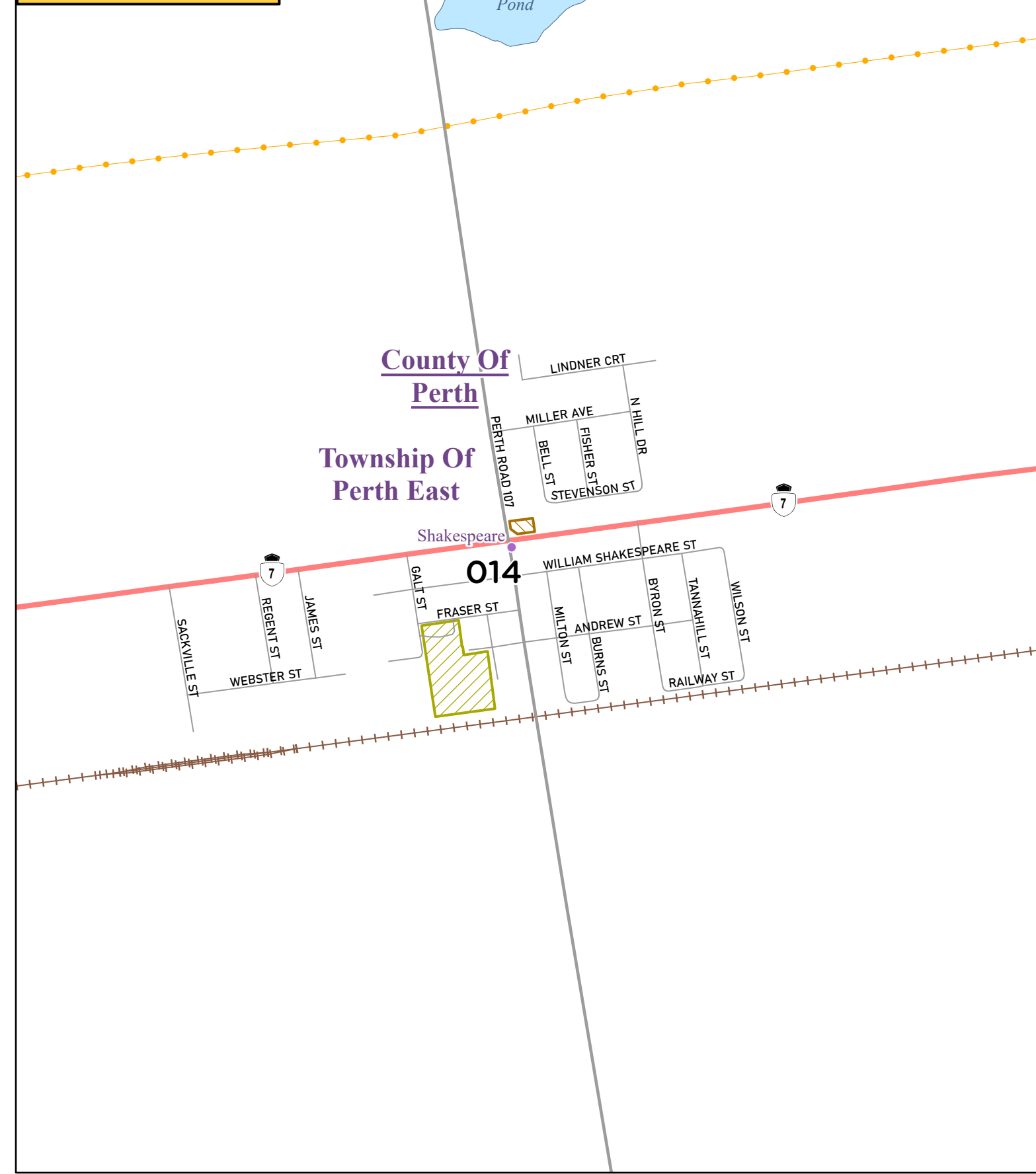
MILVERTON



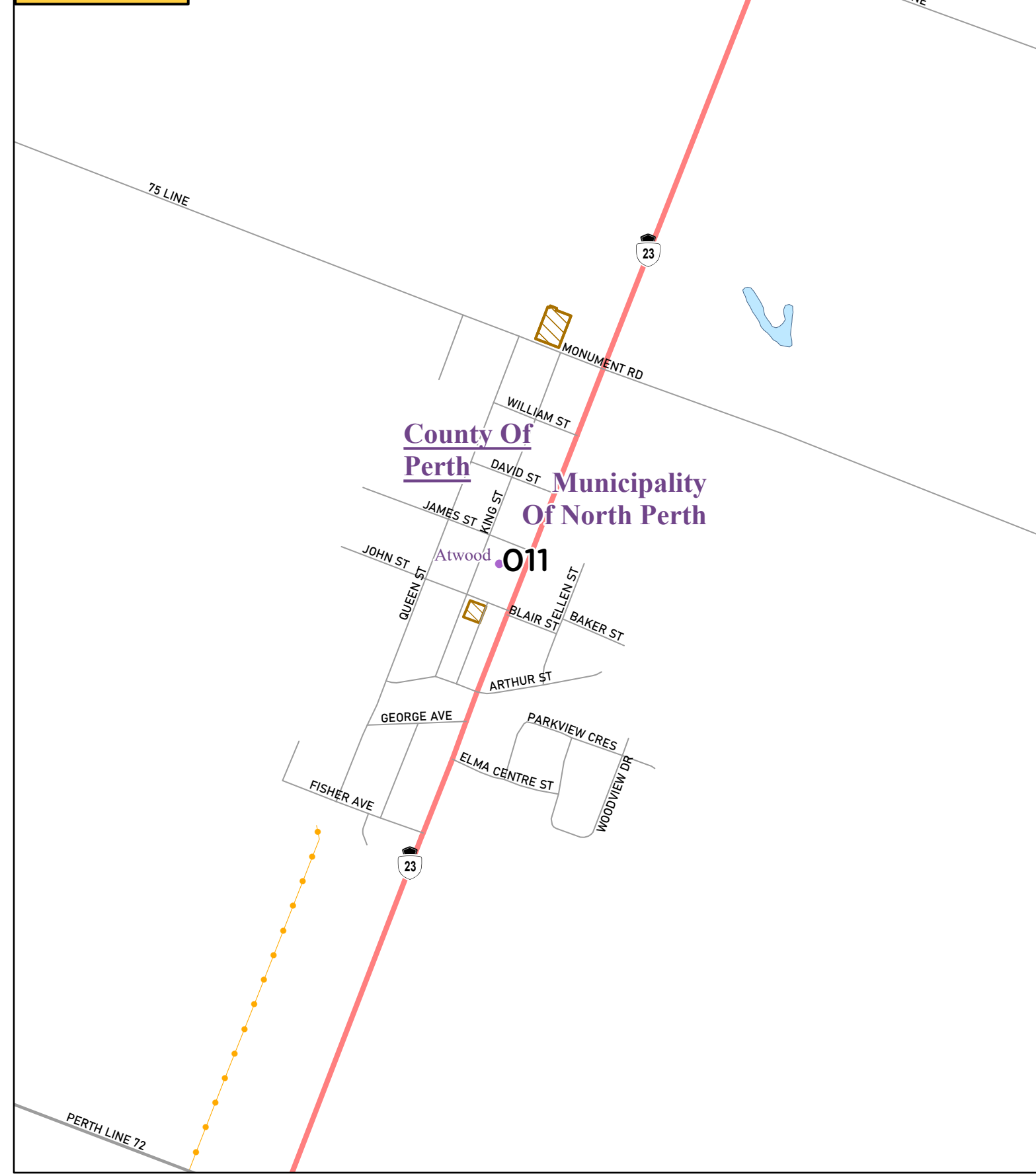
MILLBANK



SHAKESPEARE



ATWOOD



**Elections Ontario Boundaries**

- Electoral District
- Polling Division

**Transportation & Infrastructure**

- Divided Highway
- Provincial Highway
- Major Road
- Local Road
- Railway
- Transmission Line

**Communities & Municipalities**

- Community
- Upper Tier & District
- Lower & Single Tier
- First Nation Community

**Cultural Features**

- School
- Place of Worship
- Park

**Elections Ontario**

© 2023. Prepared by the Geographic Services Division of Elections Ontario for the purpose of presenting election information only. This is not a plan of survey. Not to be reproduced without express written consent of the Chief Electoral Officer of Ontario.

085 Perth—Wellington  
Map 2

