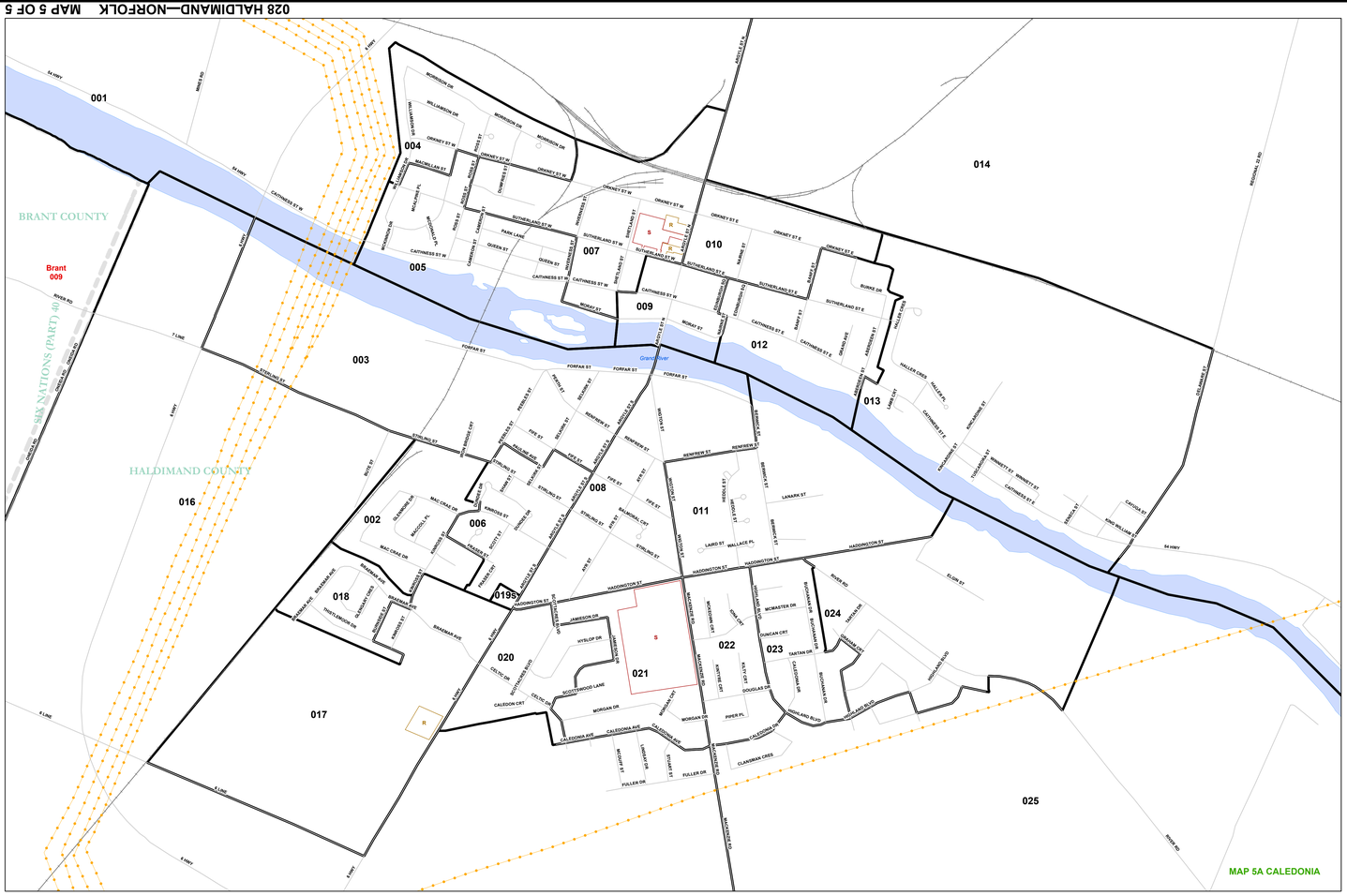

MAP 5A CALEDONIA

MAP 5B CAYUGA

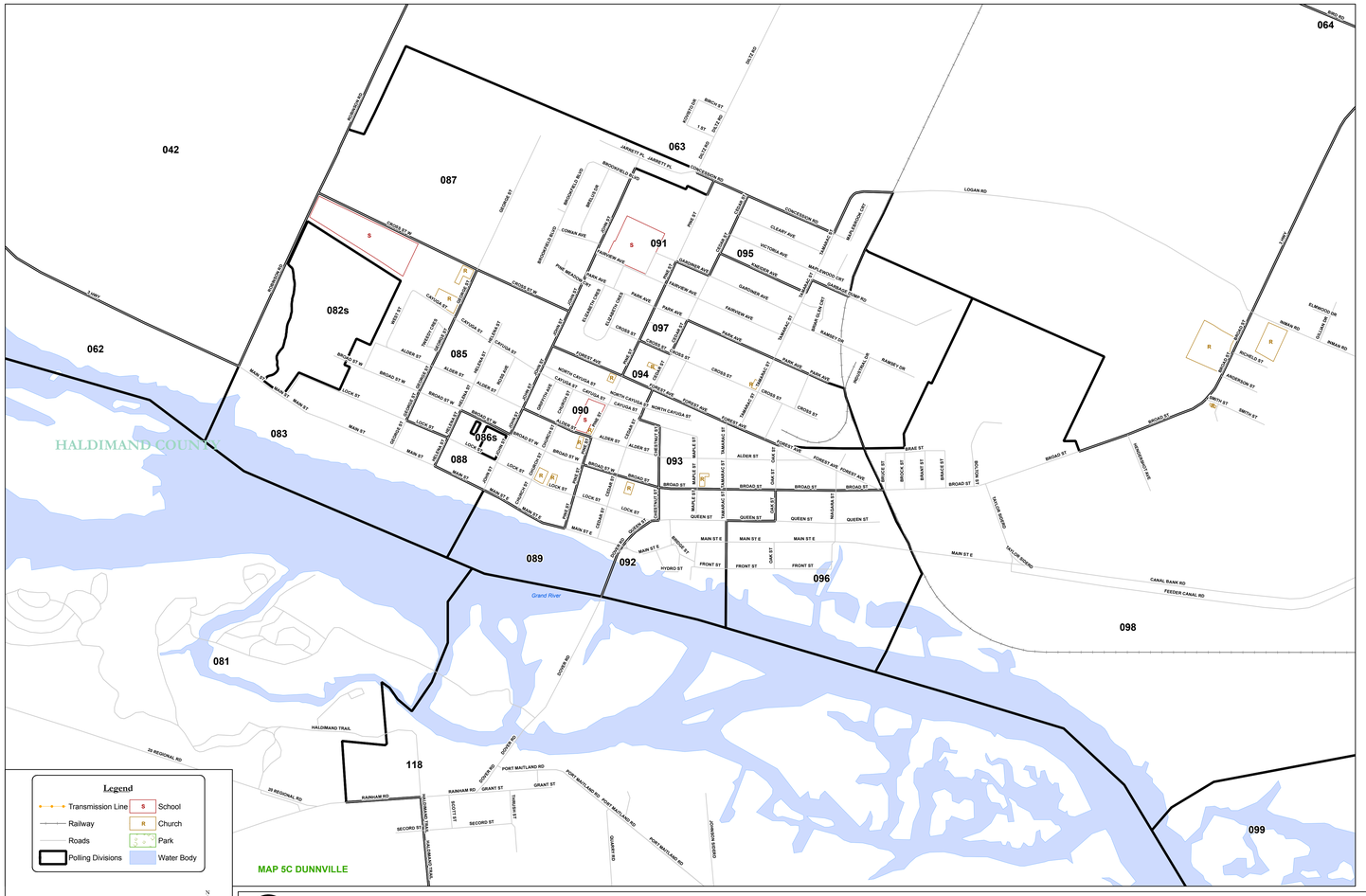

MAP 5C DUNNVILLE

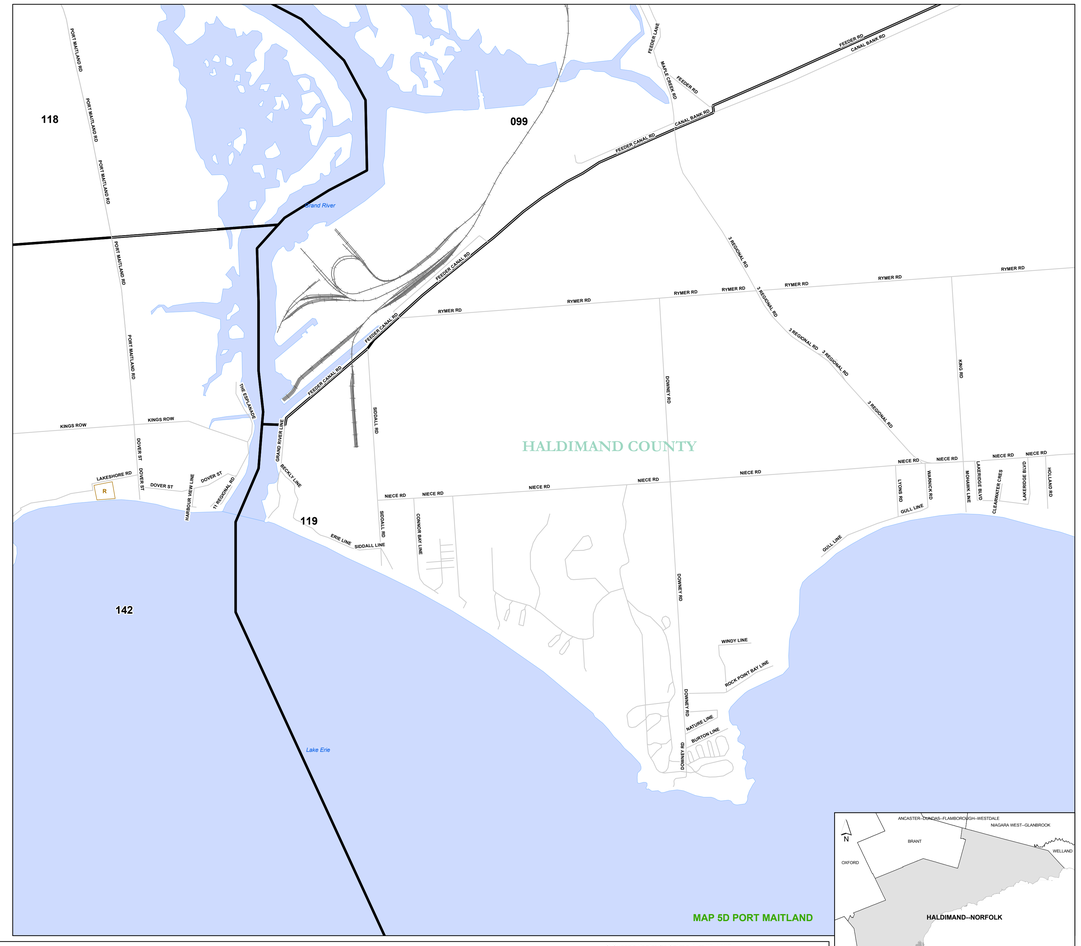

MAP 5D PORT MAITLAND

Legend

- Transmission Line
- Railway
- Roads
- Polling Divisions
- School
- Church
- Park
- Water Body

Scale: 1:8,500

HALDIMAND—NORFOLK
028
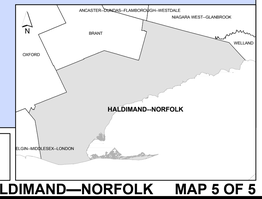
© Queen's Printer for Ontario, Mar 22, 2007
This map was prepared by the Geography Division of Elections Ontario and is for the purpose of presenting election information only.
This is not a plan of survey. Not to be reproduced without express written consent of the Chief Election Officer of Ontario.