










NICKEL BELT

SUDBURY

CITY OF GREATER SUDBURY

NICKEL BELT

Legend

-  DIVIDED HIGHWAY
-  HIGHWAY
-  ELECTORAL DISTRICT
-  MUNICIPALITY
-  TRANSMISSION LINE
-  RAILWAY
-  Native Reserve
-  Ontario Park
-  Park / Conservation Area

Scale: 1:18,000

www.electionsonario.on.ca

Sudbury
088

© Queen's Printer for Ontario, Dec. 19, 2005
This map was prepared by the Geography Division of Elections Ontario
and is for the purpose of presenting electoral information only.
This is not a plan of survey. No liability is reproduced without the
express written consent of the Chief Electoral Officer of Ontario.

