










 Electoral District  
 Railway

 Divided Highway  
 Provincial Highway

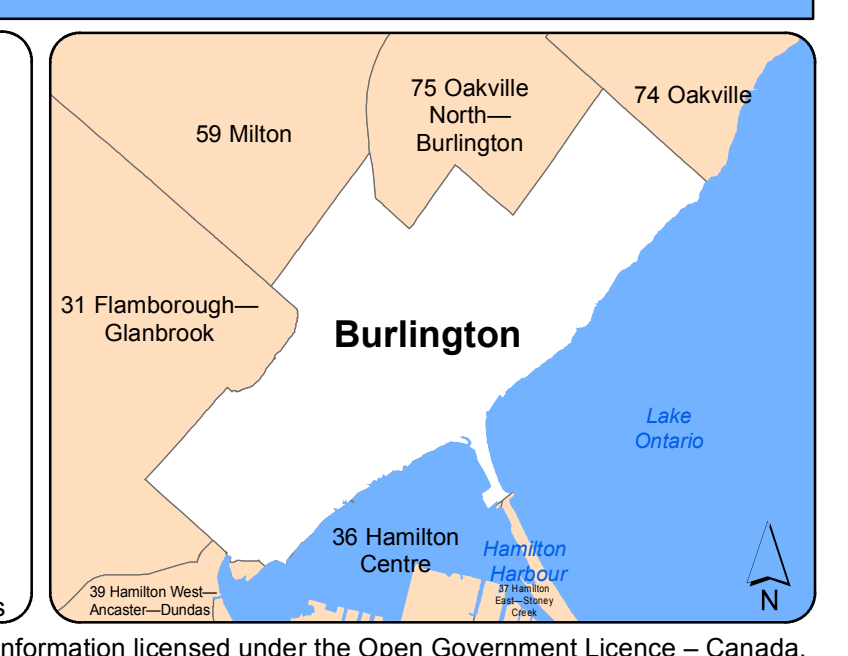
 Major Road  
 Local Road

 Lower Tier\*\*  
 Upper Tier\*

 First Nations Community  
 Park/Conservation Area

 Provincial Park  
 Lakes & Rivers

### EDO15 - Burlington



© Queen's Printer for Ontario, Aug 31, 2016. Prepared by the PREO Division of Elections Ontario for the purpose of presenting election information only. This is not a plan of survey. Not to be reproduced without express written consent of the Chief Election Officer of Ontario. Contains information licensed under the Open Government Licence - Canada.